

# **Appendix C**

Defining Features

## Battle of the Clouds Defining Structures

Key Map	Battle Id	Municipality	Status
<b>KEY_1</b>		<b>WARWICK</b>	
(19,20,24)	19.01	John Nyce- Tanner's Tavern	NE
	19.06	Warwick Mill Manor House	
	19.08	Warwick Furnace Mansion	NL
	19.12	Jacob Winnings - Ironmaster	
	19.13	Rook House	
	19.14	House	
	19.15	Warwick Mines	
	19.16	John Knauer	NL
	19.17	Warwick Mills	NL
	19.18	Hockley Mill Farm- Thomas Rutter	NL
	19.19	Hockley Mill Farm- Esther Rutter	
	19.20	Warwick Furnace	HD
	19.21	Philips James Filman	NL
	19.22	Warrenpoint/William Bronson	NL
		<b>SOUTH COVENTRY</b>	
	20.01	Early Pughtown Residence	HD
	20.02	Early Pughtown Residence	NL
	20.03	Coventryville Paymaster House	HD
	20.04	Coventryville Parsonage	HD
	20.05	Coventryville worker houses	HD
	20.06	George Chrisman House	HD
	20.07	Coventry Forge Farm	HD
	20.08	Coventry Hall- Roberts Rebecca Savage Nutt Grace	NL
	20.09	Coventryville Coventry Forge Inn	HD
	20.10	Early Pughtown Residence	HD
	20.11	Early Pughtown Residence	HD
	20.12	Coventryville Iron Works- Forge I	HD
	20.13	Redding Furnace I (Rocky Run)	
		<b>EAST NANTMEAL</b>	
	24.01	Village Friends Cemetary	
	24.02	John Lloyd, Nantmeal Village	
	24.03	John Lloyd, Blacksmith Shop	
	24.04	Stephens Family, Nantmeal Village	
	24.05	David Stephens, Nantmeal Village	
	24.06	Hugh Williams, Nantmeal Village	
	24.07	Reading Furnace, Branson Heirs	HD
	24.08	Reading Furnace, Bull Mansion/James Old	NL
	24.09	Reading Furnace - James Old	
	24.10	Reading Furnace - James Old	
	24.11	Reading Furnace - Farrier/Miller House	
	24.12	Reading Furnace - Grist Mill	
	24.13	John Liggett	
	24.14	Jonathan Wynn	
	24.15	Jonathan Wynn, Store	
	24.16	Martha Rutter (Potts)	
	24.17	Jess & Owen Evans	

## Battle of the Clouds Defining Structures

	24.18	John Cline (Klein)	
	24.19	Daniel Griffith	
	24.20	Daniel Griffith	
	24.21	Borick Becholdt	
	24.22	Ruins - Tannery John Nyce?	
	24.23	Daniel Griffith	
	24.24	John Lloyd	
	24.25	Reading Furnace	HD
<b>KEY_2</b>		<b>EAST COVENTRY</b>	
(18,21,25,26)	18.01	Brownback Church- date not confirmed	
	18.02	House - not confirmed	
	18.03	House - not confirmed	
	18.04	House - not confirmed	
		<b>EAST VINCENT</b>	
	21.01	Garrett Brownback	
	21.02	Garrett Brownback Store	
	21.03	Hill Church Area/Washing stayed here	
	21.04	Casper Snider	
	21.05	Seven Stars Tavern/Michael Cypher	
	21.06	Vincent/Youngs Forge/John/Susanna Young	NL
	21.07	Vincent/Youngs Forge	
	21.08	Brownbacks Tavern/Benjamin Brown	
		<b>WEST VINCENT</b>	
	25.01	David Thomas	
	25.02	John Meredith	NE
	25.03	Nicholas Ground- German farmer/soldier	
	25.04	Henry (Heinrick) Knerr	
	25.05	George Deery Homestead	NL
	25.06	Brownback Mill	
	25.08	Hugh Strickland	
	25.09	Rising Sun Tavern- Nicholas Holderman	
	25.11	Thomas Wilson; Farmer/Miltia	
	25.12	Reece Lewis	
	25.13	Abraham Davis	
	25.14	Felix Chrisman	
	25.15	Benjamin Thomas Mill	
	25.16	Robert Ralston	
	25.17	Brownback Mill- Garrett Brownback	
	25.19	John Ralston/ Farmer- Rev War Guide	
	25.20	Jacob Ludwick	
	25.21	Peter Moses; William Evans held mortgage	
	25.22	Aaron Watkins- Tanner	
	25.23	Paul Benner	
	25.24	Morris Evans	HD
	25.25	Heimberger's Powder Mill	
	25.26	Col William Evans Farm	
	25.27	Evans Inn	
	25.28	Vincent Baptist Church	

## Battle of the Clouds Defining Structures

25.29	James John House	
25.30	Daniel Warner (Blacksmith)	
	<b>EAST PIKELAND</b>	
26.01	George Chrisman, Kimberton Inn	HD
26.02	John Shuman, Farmer	
26.03	George Chirsman, Sign of Bear Tavern	HD
26.04	Peter Dehaven, Patrior (Queen Ann Hse)	NE
26.05	Caspar Snyder (Washington Rees Hse)	
26.06	Zion Lutheran Church/1777 Hospital	
26.07	Peter Shunk	HD
26.08	Christopher Teanney, Farmer (Claim)	
26.09	Prizer's Mill House(adjacent mill 1790)	
26.10	Continental Powderworks (40 bldgs)	O
26.11	John Hofman	
26.12	James Staff, Farmer	
	<b>UPPER UWCHLAN</b>	
32.01	Daniel Evans House	
	<b>UWCHLAN</b>	
33.01	Caldwalader John House	
33.02	Thomas Richard Evans- cadwalader House	HD
33.03	Enos Miles Sr	
33.04	John Phipps	
33.05	Samuel Griffith	
33.06	John Phelps (Milky Way Farm)	
33.07	Dennis Whelen	
33.08	Conrad Acker	
33.09	Joseph Phelps, Weaver	NE
33.10	Thomas Farm	
33.11	Paud Phelps, Weaver	NE
33.12	Dennis Whelen Innkeeper/Thompson Farm	
33.13	Archibald Mettenry	
33.14	John Vaugh House/Innkeeper	HD
33.15	House 1790; small bldg 1715	
33.16	Cloverlea Farm/Richard Thomas	
33.17	Coverted Barn/R. Thomas	
33.18	Samuel Haines, Twp Bldg	
33.19	Uwchlan Friends Meetinghouse	NL
33.20	Red Lion Tavern/Inn	HD
	<b>WEST PIKELAND</b>	
34.01	Yellow Springs Tavern	HD
34.02	Johannes Hench Farm	NL
34.03	Deener House	
34.04	Harmon Pennypacker House	
34.05	Groff House	
34.06	McNeil House	
34.07	Montgomery School	
34.08	Downes House	
34.09	McOrmond House	

### KEY\_3

(32,33,34,35)

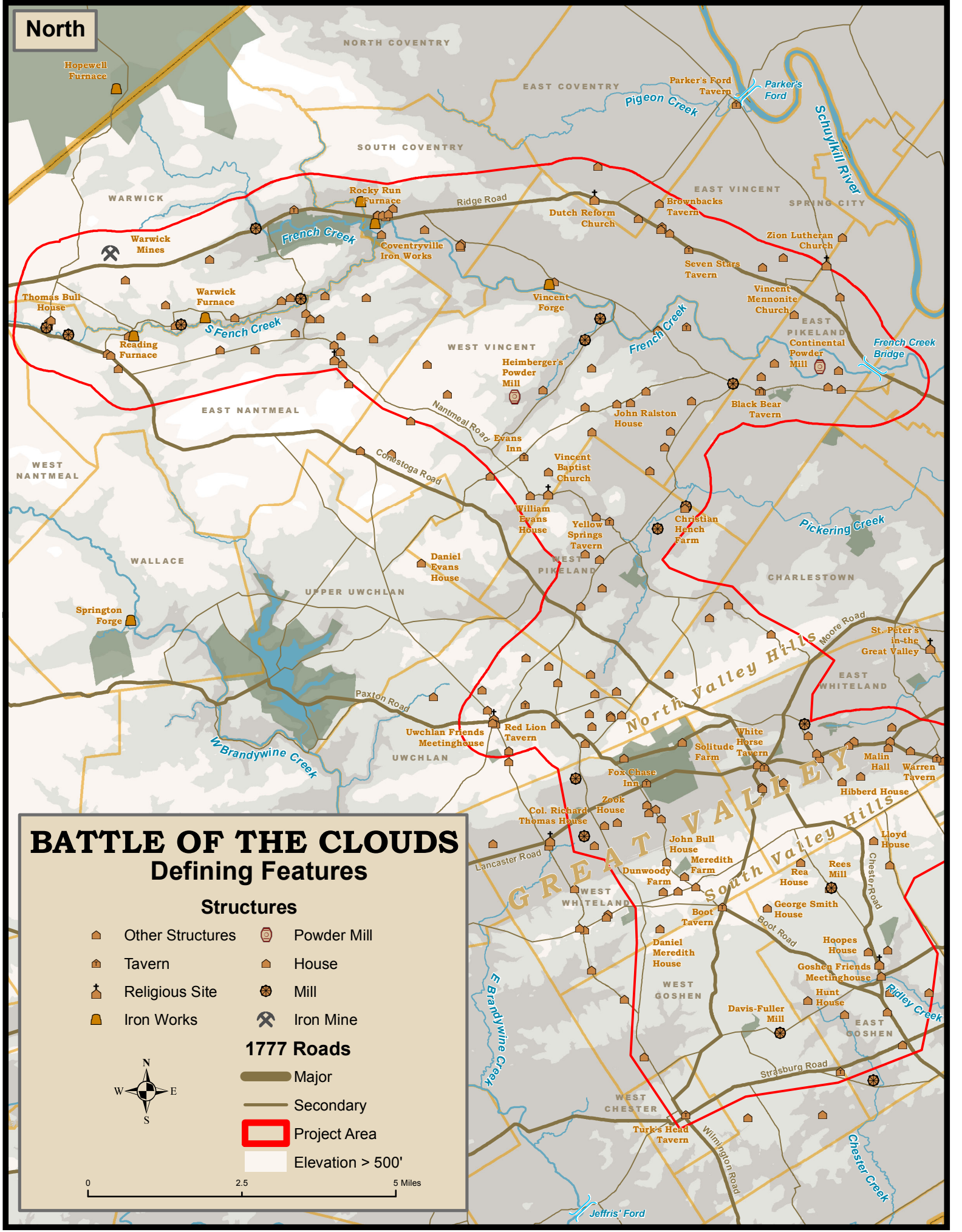
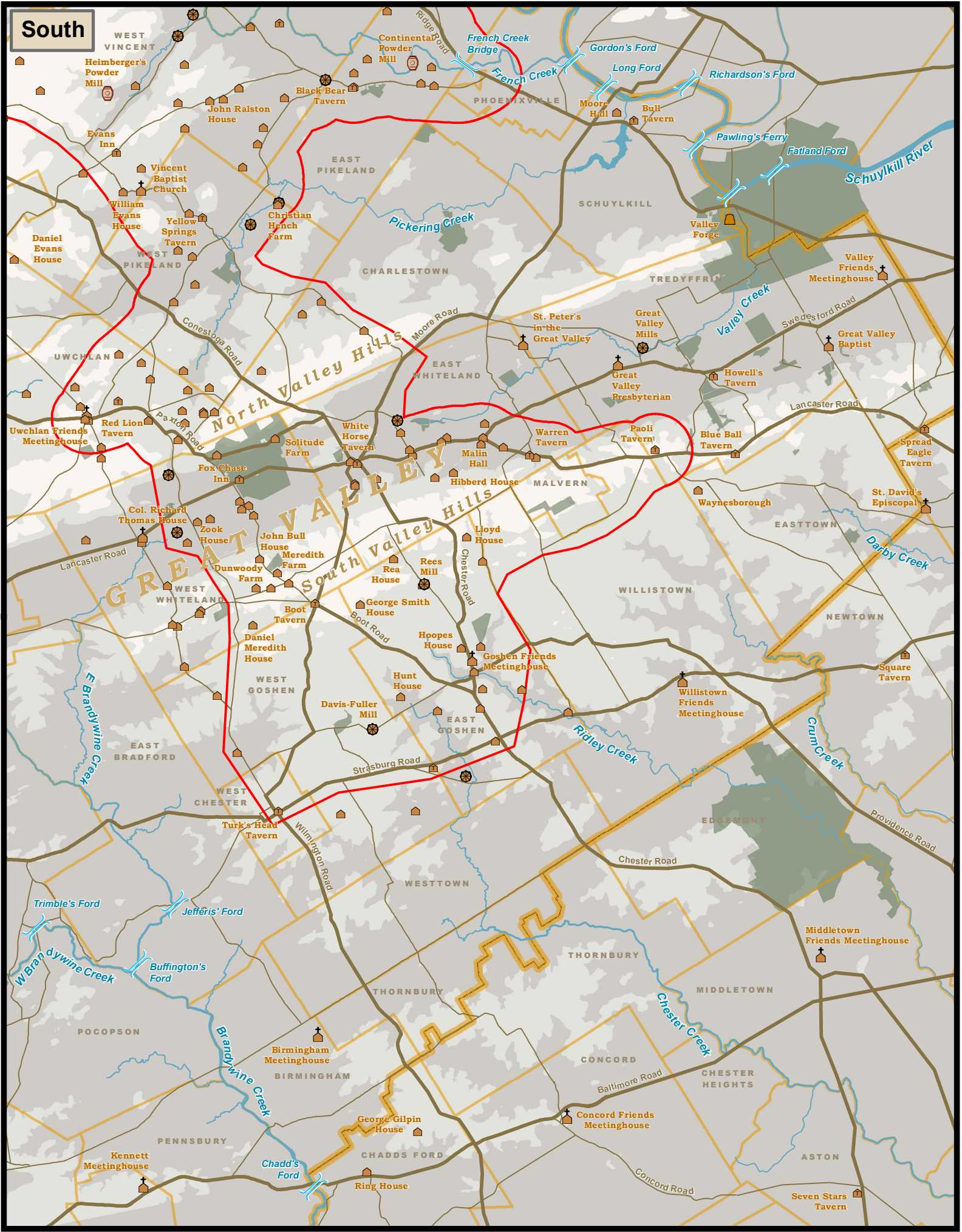
## Battle of the Clouds Defining Structures

	34.10	McCreight House	
	34.11	Batchelor House	
		<b>CHARLESTOWN</b>	
	35.01	Michael King	
	35.02	No name	
	35.03	Thomas Roberts	
	35.04	Jacob Weisher-Patriot	NL
		<b>WEST WHITELAND</b>	
KEY_4 (41,42,43)	41.01	Saint Phillips & James	
	41.02	Col. R. Thomas III/blt Whitford Lodge	NE
	41.03	John Bull House	
	41.04	John Cuthbert, Farmer	NE
	41.05	Tradesman House - Log Core	
	41.06	Samuel Lewis, Farmer (Evan Lewis Hse)	NL
	41.07	Secondary Structure to Evan Lewis Hse	
	41.08	Daniel Meredith (1815 hse on early site)	NL
	41.09	Col Richard Thomas III	O
	41.10	George Hoffman/Blacksmith Wheelwright	
	41.11	Grove Methodist Cong./Hoffman	
	41.12	George Hoffman - German Methodist	NL
	41.13	George Thomas (1777 Meetinghouse)	NL
	41.14	William Trimble Jr./Trimble Mill	
	41.15	Isaac Thomas, Saddler (Massey farm)	NL
	41.16	Morritz Zook (Zug)	NL
	41.17	Benjamin Jacobs, signed continental \$	
	41.18	Eli Bently, Clockmaker/1786 Fox Chase	NL
	41.19	John Jacobs/Patriot, Solitude Farm	NL
	41.20	D. Thompson/Meredith Farm/Burial Site	
	41.21	George Thomas, Oaklands Schoolhouse	
	41.23	Stone Tenant House	
	41.24	Farmhouse - Bollinger Revival Prints	
	41.25	Evan Anderson House	O
	41.26	Samuel Bond House	
	41.27	Dunwoody House	O
	41.28	Samuel Jefferies House	O
			<b>EAST WHITELAND</b>
	42.01	Hibberd Family Complex- Josiah	
	42.02	Associated Later w/Thomas Taylor 1818	
	42.03	Warren Blacksmith Shop for Gen. Warren Inn	
	42.04	David Cloyd- noted Patriot not confirmed	
	42.05	Malin Farmhouse, John Malin	
	42.06	3 Bottles Inn, Isaac Malin House	
	42.07	Josiah Hibberd (claim battleline SW of farm)	
	42.08	James McKee House	
	42.09	Thomas Hams; possible store	
	42.10	1754 Cemetary; R. Thomas Family	
	42.11	Richard Richardson	NE
	42.12	Whitehorse Store	

## Battle of the Clouds Defining Structures

	42.13	David Cloyd, Built William Pashall	
	42.14	Eleanor Richardson	
	42.15	Malin Attribute, People's Light Theatre	
	42.16	White Horse Tavern	NL
	42.17	Warren Tavern	
	42.18	Malin Hall	
	42.19	Gunkle Spring Mill	
		<b>TREDYFFRIN</b>	
	43.01	Paoli Tavern	O
		<b>WEST CHESTER</b>	
<b>KEY_5</b> (01,52,53)	01.01	Turks Head Tavern	O
		<b>WEST GOSHEN</b>	
	52.01	Isaac Jonathan Matlack- Claim	NE
	52.02	John Millison	
	52.03	William Rettew- 1788	
	52.04	Jon Beaumont-Claim	
	52.05	Boot Tavern / John Bowen / Howe Headquarters	O
	52.06	Ellis Davis-Fuller/Sawmill Claim	
	52.08	John Hoopes House - owner Turks Head	NE
		<b>EAST GOSHEN</b>	
	53.01	Goshenville- Blacksmith/Wheelwright	HD
	53.02	George Ashbridge, Miller	
	53.03	Joshua Ashbridge, Farmer/Miller	
	53.04	Thomas Rees, Weaver, Milltown	
	53.05	Thomas Rees, Weaver/Miller	
	53.06	Thomas Goodwin	NL
	53.07	George Smith	
	53.08	Isaac Massey- Saddler	HD
	53.09	William Lloyd, Saddle	
	53.10	Abraham Pralt, Farmer	
	53.11	Joseph Rea, Farmer	
	53.12	Joseph Hunt, Farmer	
	53.13	Goshen Meetinghouse	HD
	53.14	Reese Meredith, Ashbridge House	
	53.16	George Hoopes / Cornwallis Headquarters	
	53.17	Joseph Garrett II	HD
	53.18	Thomas Lewis	O
	53.19	William Jones	

<p>O - Structure no longer exists  NL - National Register - Listed  NE - National Register - Eligible  HD - Within PHMC Historic District</p>
---



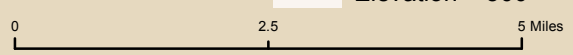
### BATTLE OF THE CLOUDS Defining Features

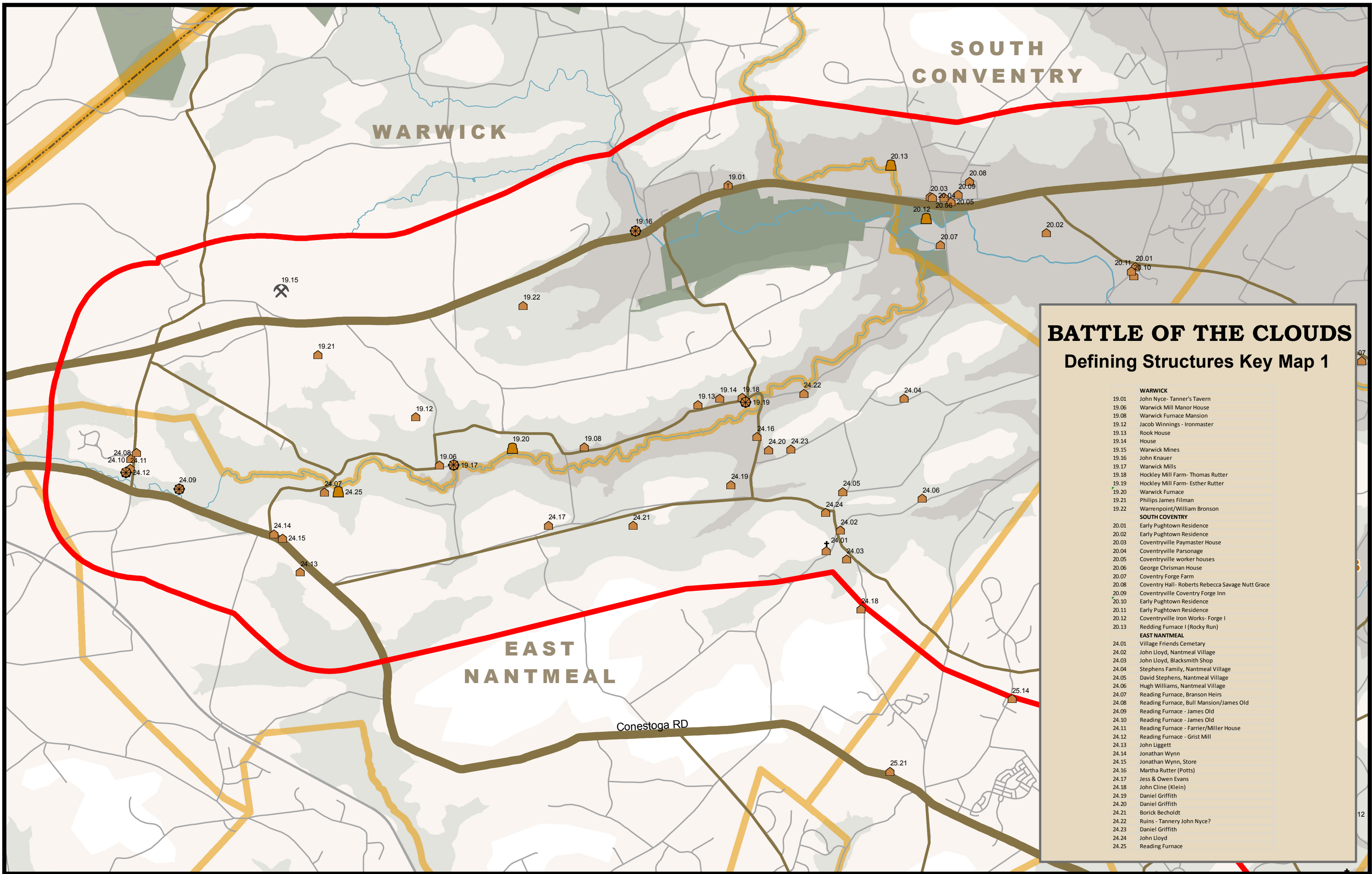
#### Structures

- Other Structures
- Tavern
- Religious Site
- Iron Works
- Powder Mill
- House
- Mill
- Iron Mine

#### 1777 Roads

- Major
- Secondary
- Project Area
- Elevation > 500'





# BATTLE OF THE CLOUDS

## Defining Structures Key Map 1

- WARWICK**
- 19.01 John Nyce- Tanner's Tavern
- 19.06 Warwick Mill Manor House
- 19.08 Warwick Furnace Mansion
- 19.12 Jacob Winnings - Ironmaster
- 19.13 Rook House
- 19.14 House
- 19.15 Warwick Mines
- 19.16 John Knauer
- 19.17 Warwick Mills
- 19.18 Hockley Mill Farm- Thomas Rutter
- 19.19 Hockley Mill Farm- Esther Rutter
- 19.20 Warwick Furnace
- 19.21 Phillips James Filman
- 19.22 Warrenpoint/William Bronson
- SOUTH COVENTRY**
- 20.01 Early Pughtown Residence
- 20.02 Early Pughtown Residence
- 20.03 Coventryville Paymaster House
- 20.04 Coventryville Parsonage
- 20.05 Coventryville worker houses
- 20.06 George Chrisman House
- 20.07 Coventry Forge Farm
- 20.08 Coventry Hall- Roberts Rebecca Savage Nutt Grace
- 20.09 Coventryville Coventry Forge Inn
- 20.10 Early Pughtown Residence
- 20.11 Early Pughtown Residence
- 20.12 Coventryville Iron Works- Forge I
- 20.13 Redding Furnace I (Rocky Run)
- EAST NANTMEAL**
- 24.01 Village Friends Cemetary
- 24.02 John Lloyd, Nantmeal Village
- 24.03 John Lloyd, Blacksmith Shop
- 24.04 Stephens Family, Nantmeal Village
- 24.05 David Stephens, Nantmeal Village
- 24.06 Hugh Williams, Nantmeal Village
- 24.07 Reading Furnace, Branson Heirs
- 24.08 Reading Furnace, Bull Mansion/James Old
- 24.09 Reading Furnace - James Old
- 24.10 Reading Furnace - James Old
- 24.11 Reading Furnace - Farrier/Miller House
- 24.12 Reading Furnace - Grist Mill
- 24.13 John Liggett
- 24.14 Jonathan Wynn
- 24.15 Jonathan Wynn, Store
- 24.16 Martha Rutter (Potts)
- 24.17 Jess & Owen Evans
- 24.18 John Cline (Klein)
- 24.19 Daniel Griffith
- 24.20 Daniel Griffith
- 24.21 Borick Becholdt
- 24.22 Ruins - Tannery John Nyce?
- 24.23 Daniel Griffith
- 24.24 John Lloyd
- 24.25 Reading Furnace

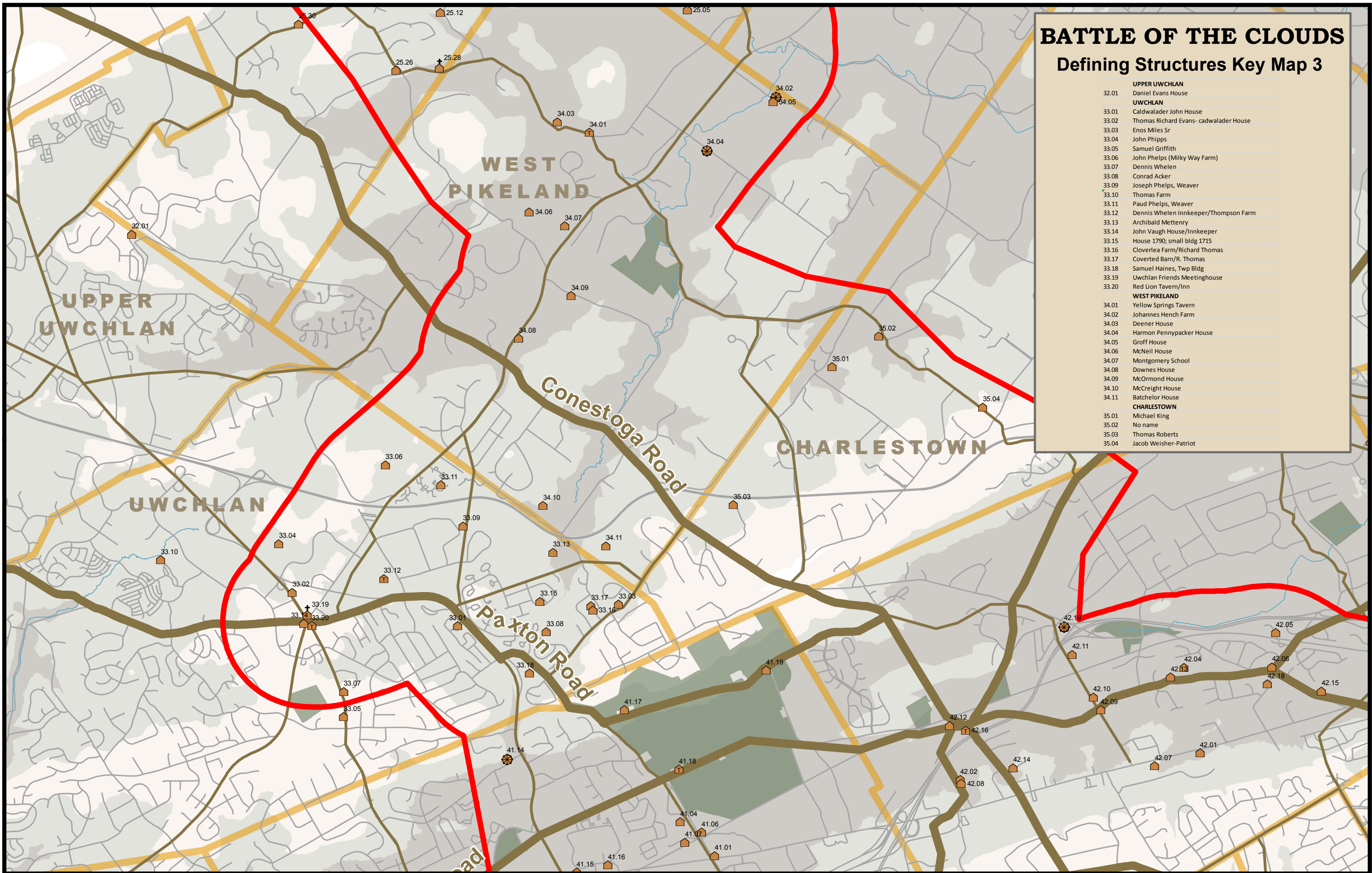


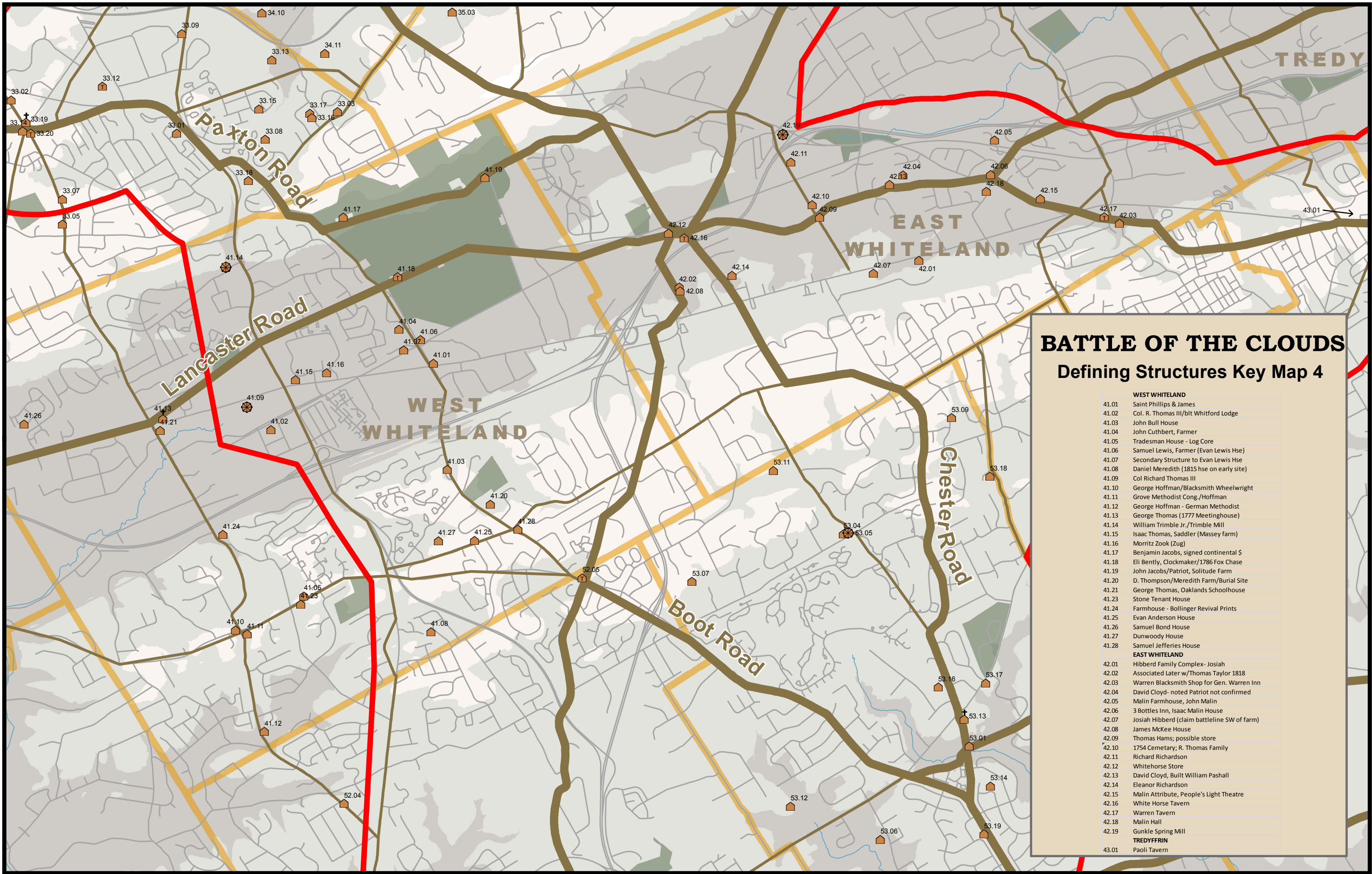


# BATTLE OF THE CLOUDS

## Defining Structures Key Map 3

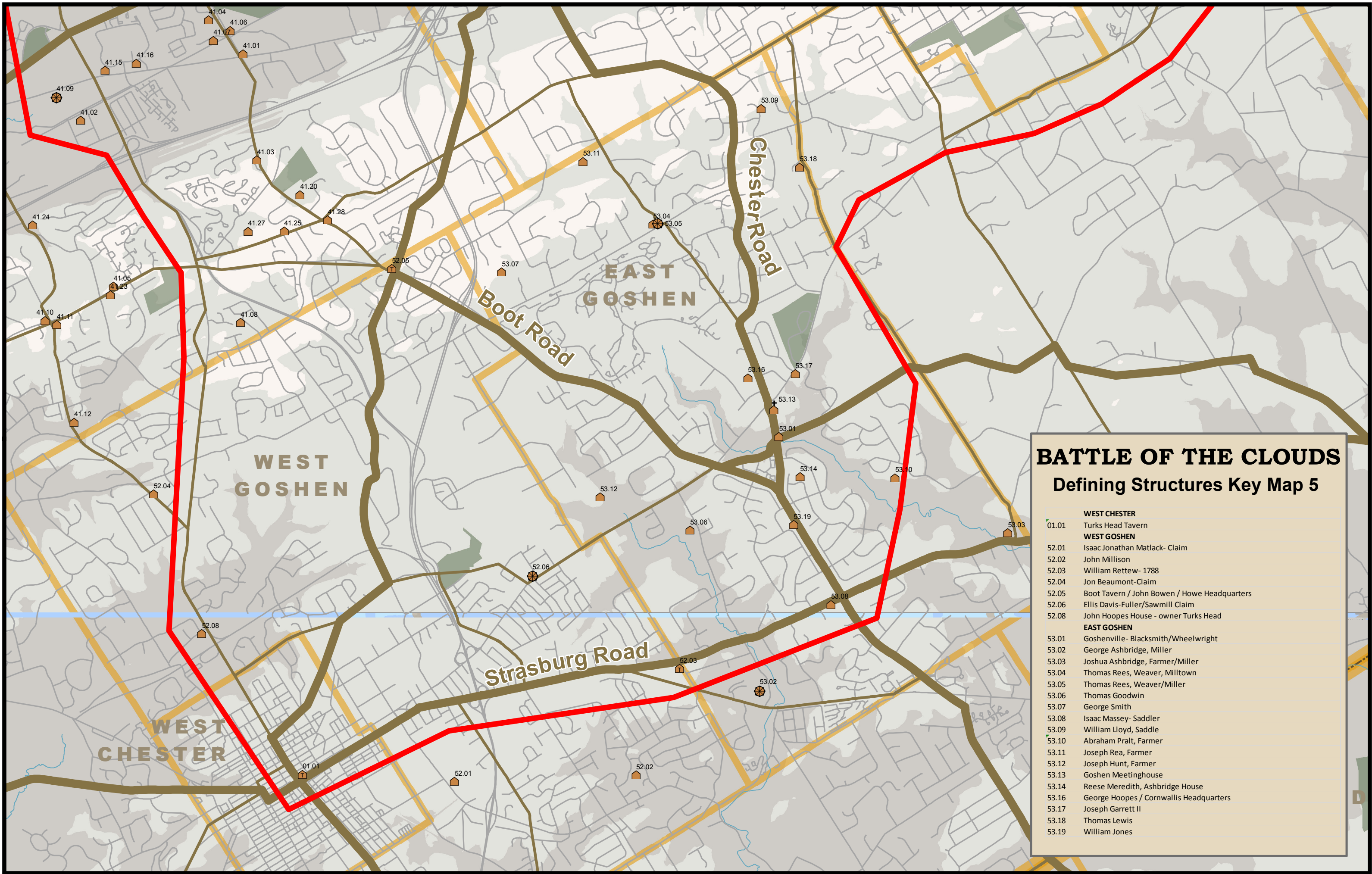
- UPPER UWCHLAN**
- 32.01 Daniel Evans House
- UWCHLAN**
- 33.01 Caldwellader John House
- 33.02 Thomas Richard Evans- cadwalader House
- 33.03 Enos Miles Sr
- 33.04 John Phipps
- 33.05 Samuel Griffith
- 33.06 John Phelps (Milky Way Farm)
- 33.07 Dennis Whelen
- 33.08 Conrad Acker
- 33.09 Joseph Phelps, Weaver
- 33.10 Thomas Farm
- 33.11 Paud Phelps, Weaver
- 33.12 Dennis Whelen Innkeeper/Thompson Farm
- 33.13 Archibald Mettenry
- 33.14 John Vaugh House/Innkeeper
- 33.15 House 1790; small bldg 1715
- 33.16 Cloverlea Farm/Richard Thomas
- 33.17 Coverted Barn/R. Thomas
- 33.18 Samuel Haines, Twp Bldg
- 33.19 Uwchlan Friends Meetinghouse
- 33.20 Red Lion Tavern/Inn
- WEST PIKELAND**
- 34.01 Yellow Springs Tavern
- 34.02 Johannes Hench Farm
- 34.03 Deener House
- 34.04 Harmon Pennypacker House
- 34.05 Groff House
- 34.06 McNeil House
- 34.07 Montgomery School
- 34.08 Downes House
- 34.09 McOrmond House
- 34.10 McCreight House
- 34.11 Batchelor House
- CHARLESTOWN**
- 35.01 Michael King
- 35.02 No name
- 35.03 Thomas Roberts
- 35.04 Jacob Weisher-Patriot





### BATTLE OF THE CLOUDS Defining Structures Key Map 4

WEST WHITELAND	
41.01	Saint Phillips & James
41.02	Col. R. Thomas III/blt Whitford Lodge
41.03	John Bull House
41.04	John Cuthbert, Farmer
41.05	Tradesman House - Log Core
41.06	Samuel Lewis, Farmer (Evan Lewis Hse)
41.07	Secondary Structure to Evan Lewis Hse
41.08	Daniel Meredith (1815 hse on early site)
41.09	Col Richard Thomas III
41.10	George Hoffman/Blacksmith Wheelwright
41.11	Grove Methodist Cong./Hoffman
41.12	George Hoffman - German Methodist
41.13	George Thomas (1777 Meetinghouse)
41.14	William Trimble Jr./Trimble Mill
41.15	Isaac Thomas, Saddler (Massey farm)
41.16	Morritz Zook (Zug)
41.17	Benjamin Jacobs, signed continental \$
41.18	Eli Bently, Clockmaker/1786 Fox Chase
41.19	John Jacobs/Patriot, Solitude Farm
41.20	D. Thompson/Meredith Farm/Burial Site
41.21	George Thomas, Oaklands Schoolhouse
41.23	Stone Tenant House
41.24	Farmhouse - Bollinger Revival Prints
41.25	Evan Anderson House
41.26	Samuel Bond House
41.27	Dunwoody House
41.28	Samuel Jefferies House
EAST WHITELAND	
42.01	Hibberd Family Complex- Josiah
42.02	Associated Later w/Thomas Taylor 1818
42.03	Warren Blacksmith Shop for Gen. Warren Inn
42.04	David Cloyd - noted Patriot not confirmed
42.05	Malin Farmhouse, John Malin
42.06	3 Bottles Inn, Isac Malin House
42.07	Josiah Hibberd (claim battleline SW of farm)
42.08	James McKee House
42.09	Thomas Hams; possible store
42.10	1754 Cemetary; R. Thomas Family
42.11	Richard Richardson
42.12	Whitehorse Store
42.13	David Cloyd, Built William Pashall
42.14	Eleanor Richardson
42.15	Malin Attribute, People's Light Theatre
42.16	White Horse Tavern
42.17	Warren Tavern
42.18	Malin Hall
42.19	Gunkle Spring Mill
TREDYFFRIN	
43.01	Paoli Tavern



## BATTLE OF THE CLOUDS Defining Structures Key Map 5

- WEST CHESTER
- 01.01 Turks Head Tavern
- WEST GOSHEN
- 52.01 Isaac Jonathan Matlack- Claim
- 52.02 John Millison
- 52.03 William Rettew- 1788
- 52.04 Jon Beaumont-Claim
- 52.05 Boot Tavern / John Bowen / Howe Headquarters
- 52.06 Ellis Davis-Fuller/Sawmill Claim
- 52.08 John Hoopes House - owner Turks Head
- EAST GOSHEN
- 53.01 Goshenville- Blacksmith/Wheelwright
- 53.02 George Ashbridge, Miller
- 53.03 Joshua Ashbridge, Farmer/Miller
- 53.04 Thomas Rees, Weaver, Milltown
- 53.05 Thomas Rees, Weaver/Miller
- 53.06 Thomas Goodwin
- 53.07 George Smith
- 53.08 Isaac Massey- Saddler
- 53.09 William Lloyd, Saddle
- 53.10 Abraham Pralt, Farmer
- 53.11 Joseph Rea, Farmer
- 53.12 Joseph Hunt, Farmer
- 53.13 Goshen Meetinghouse
- 53.14 Reese Meredith, Ashbridge House
- 53.16 George Hoopes / Cornwallis Headquarters
- 53.17 Joseph Garrett II
- 53.18 Thomas Lewis
- 53.19 William Jones