











Map Features


-  Signalized Intersections
-  Chester Co. Bridges
- Ave. Daily Traffic Volumes 2012**
-  0 - 5,000
-  5,001 - 10,000
-  10,001 - 20,000
-  20,001 - 40,000
-  40,000 - 102,000
-  1777 Marching Corridors
-  Municipalities
-  Chester County Reported Accident Areas

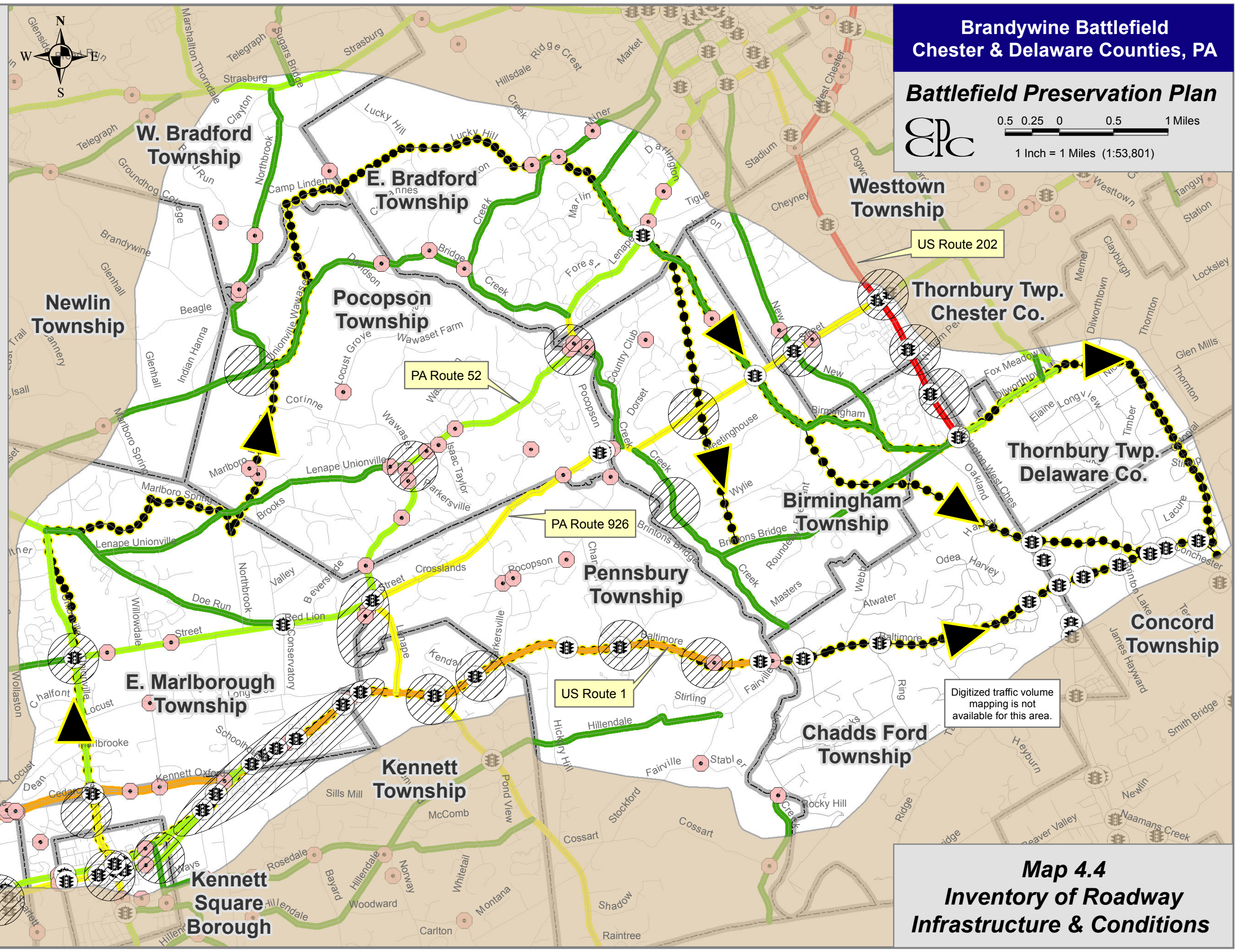
Sources:
 PA Department of Transportation, 2012; Chester County Parks and Recreation, Battle of Brandywine: Historic Resource Survey and Animated Map, 2010.

This map was digitally compiled for internal maintenance and developmental use by the County of Chester, PA to provide an index to parcels and for other reference purposes. Parcel lines do not represent actual field surveys of premises. County of Chester, PA makes no claims as to the completeness, accuracy or content of any data contained hereon, and makes no representation of any kind, including, but not limited to, the warranties of merchantability or fitness for a particular use, nor are any such warranties to be implied or inferred, with respect to the information or data furnished herein.

**Brandywine Battlefield
 Chester & Delaware Counties, PA**

Battlefield Preservation Plan

 0.5 0.25 0 0.5 1 Miles
 1 Inch = 1 Miles (1:53,801)



Digitized traffic volume mapping is not available for this area.

**Map 4.4
 Inventory of Roadway
 Infrastructure & Conditions**